
East Greenbush Central School District

— Attendance Zones
Transition Plan

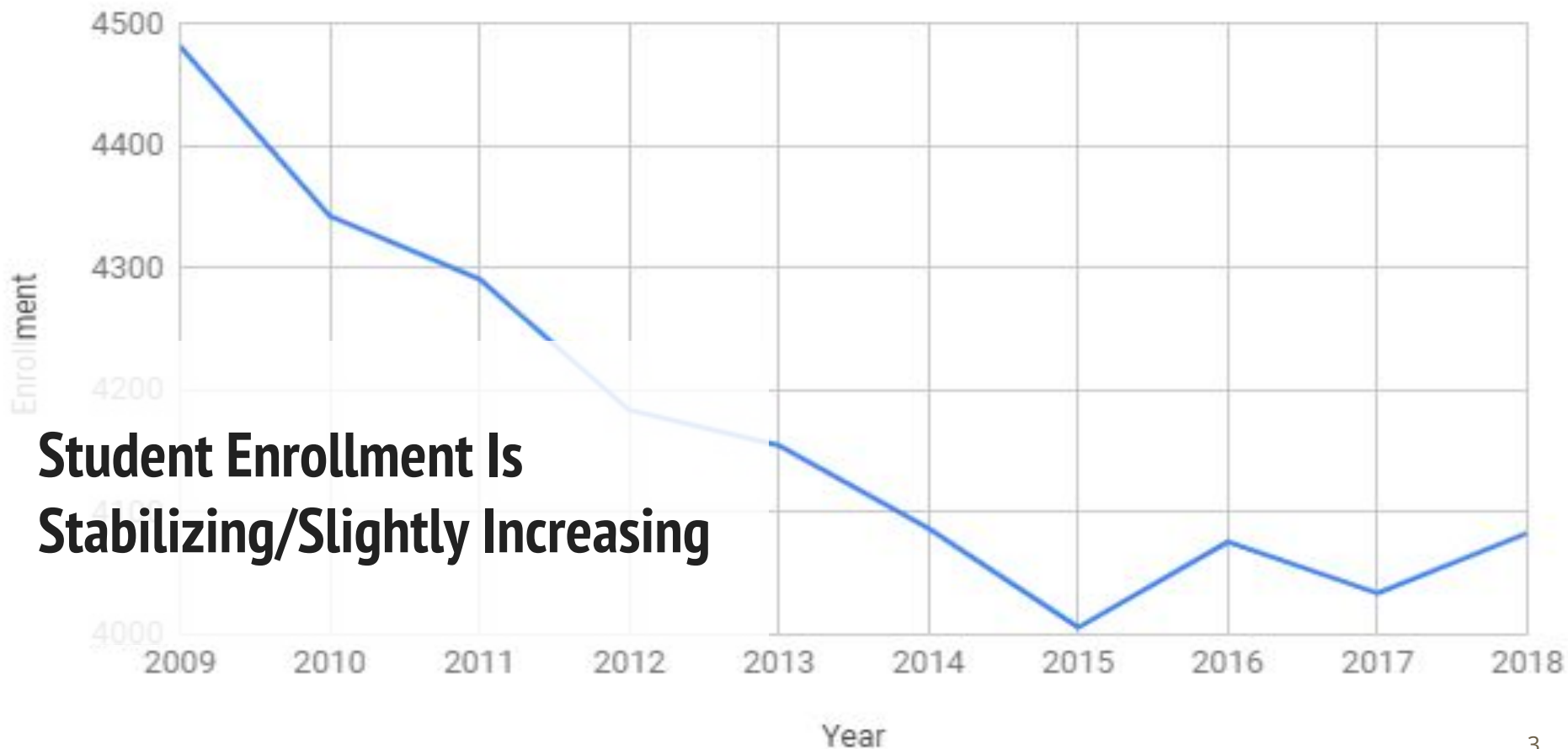


Revised March 13, 2019

Why Review Elementary Attendance Zones?

- **Equitable Educational Experiences For Students**
- **Board Commitment To The Neighborhood School Concept**
- **Promote Efficient Use Of Existing Building Spaces**
- **SED Does Not Fund New Building Additions When Space Exists In Other Buildings**
- **Attendance Boundaries Should Be Contiguous To The Extent Possible**
- **Changes Should Have The Least Disruption For Students & Families**

East Greenbush CSD Student Enrollment



Bell Top Roll-Up Enrollment Projection

Grade	2018-2019 Enrollment	Actual Sections	2019-2020 Enrollment	Projected Sections
Kindergarten	62	3	** 68	3
One	53	2	62	3
Two	53	2	53	2
Three	60	3	53	2
Four	50	2	60	3
Five	45	2	50	2
Special Education	8	1	8	1
Total	331	15	354	16

Key Points

- Bell Top Elementary School Will Be Overcrowded Absent Taking Any Action
 - Current sections range from 19 to 27 students
 - 2019-2020 Kindergarten enrollments are expected to be about 8% to 10% higher than this year
 - Space is not available for new class sections
 - A short-term plan is needed





Key Points

- No Impact To Existing Elementary Students
 - Students who currently attend any elementary school at any grade may continue to attend that school in 2019-2020, along with their newly enrolled siblings



Key Points

- No Impact To Siblings
 - Siblings of students currently attending elementary schools may enroll there in 2018-2019 and 2019-2020



Key Points

- Bell Top Border Zone Neighborhoods Will Be Redesignated To Red Mill Or Citizen Genet Elementary Schools
 - For newly enrolled grades K-5 students this school year (2018-2019)
 - For newly enrolled students grades K-5 next school year (2019-2020)
 - For students entering Kindergarten in 2019-2020



Key Points

- Red Mill And Citizen Genet Schools Have Sufficient Capacity To Absorb Additional Students



Key Points

- The Center for Therapeutic Academic Excellence Program (CTAEP) at Bell Top will move to Citizen Genet in September 2019, freeing up 3 classrooms for student sections
- Other building space options not desirable for immediate implementation or which require additional consideration/time



Key Points

- The Attendance Zones Must Be Revisited During The 2019-2020 School Year
 - Review actual enrollments and class sections
 - Work with CASDA consultant and the Budget Review & Advisory Committee on housing growth and impact on enrollment

New Attendance Zones For Red Mill

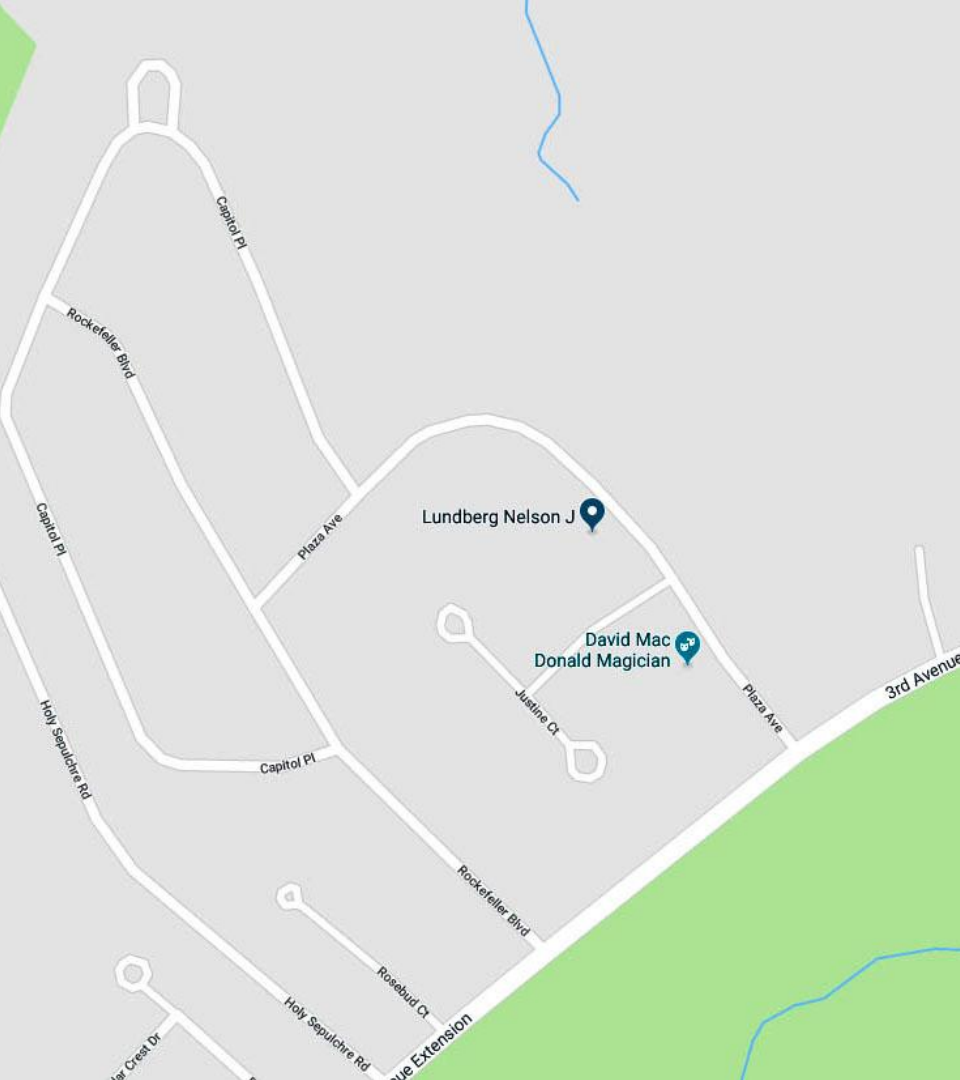
- **Governors Square & 3rd Avenue Extension**
- **Oak Hill, Partridge Hill & Van Allen Apartments**
- **Stonegate Apartments**
- **Washington Avenue Cluster**
- **West Side Route 4 Cluster**



Governors Square & 3rd Avenue Extension Cluster

- Woodlawn Avenue
- Plaza Avenue
- Sandra Lane
- Justine Court
- Rockefeller Blvd.





Governors Square & 3rd Avenue Extension Cluster (Continued)

- Capital Place
- Rosebud Court
- 3rd Avenue Extension Between Rte. 4 & Rosebud Ct.

Courtesy Google Maps

Oak Hill Apartments

- Oak Hill Circle
- Laura Lane
- Van Alstyne Drive
- Rock Cut Road





Partridge Hill Apartments

➤ Valley View Boulevard



Van Allen Apartments

- Van Allen Way
- Washington Avenue Extension

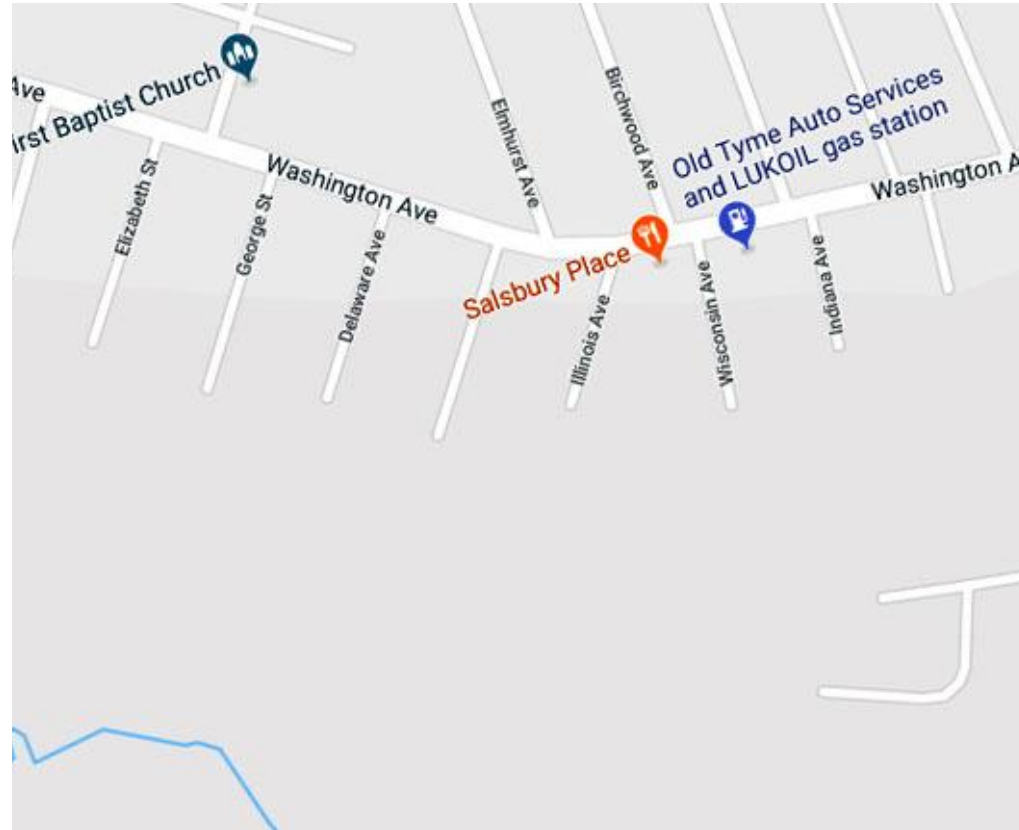
Stonegate Apartments



- **Stonegate Drive**
- **Valley View Boulevard**

Washington Avenue Cluster

- Hazel Terrace
- Farley Drive
- Elizabeth Street
- George Street
- Delaware Avenue
- Illinois Avenue
- Wisconsin Avenue



Courtesy Google Maps

Washington Avenue Cluster (Continued)

- **Indiana Avenue**
- **Walker Avenue**
- **Ohio Avenue**
- **Maryland Avenue**
- **Missouri Avenue**
- **California Avenue**
- **Florida Avenue**
- **Minnesota Avenue**
- **Iowa Avenue**
- **Michigan Avenue**
- **Washington Avenue Extension**

West Side Route 4 Cluster

- Bloominggrove Drive West
- Dixon Road West of Route 4
- Ludlow Lane



Courtesy Google Maps

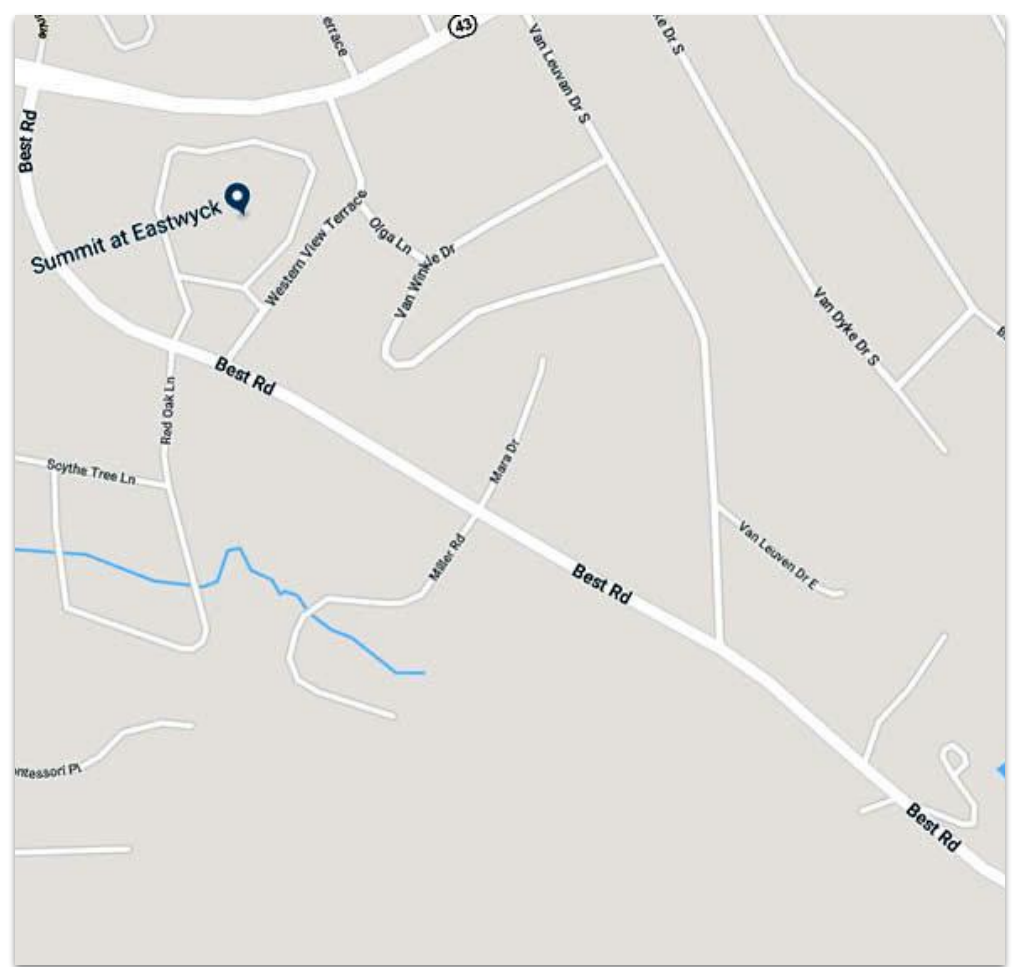
New Attendance Zones For Citizen Genet

- Best Road Cluster
- East Side Route 4 Cluster
- Morner Road Cluster
- Dutch Acres South



Best Road Cluster

- Mara Drive
- Miller Road
- Scythe Tree Lane
- Red Oak Lane
- Western View Terrace
- Best Road Between Route 43 and Morner Road



Courtesy Google Maps

East Side Route 4 Cluster

- Agway Drive
- Grandview Drive
- Thompson Court



Courtesy Google Maps

Morner Road Cluster

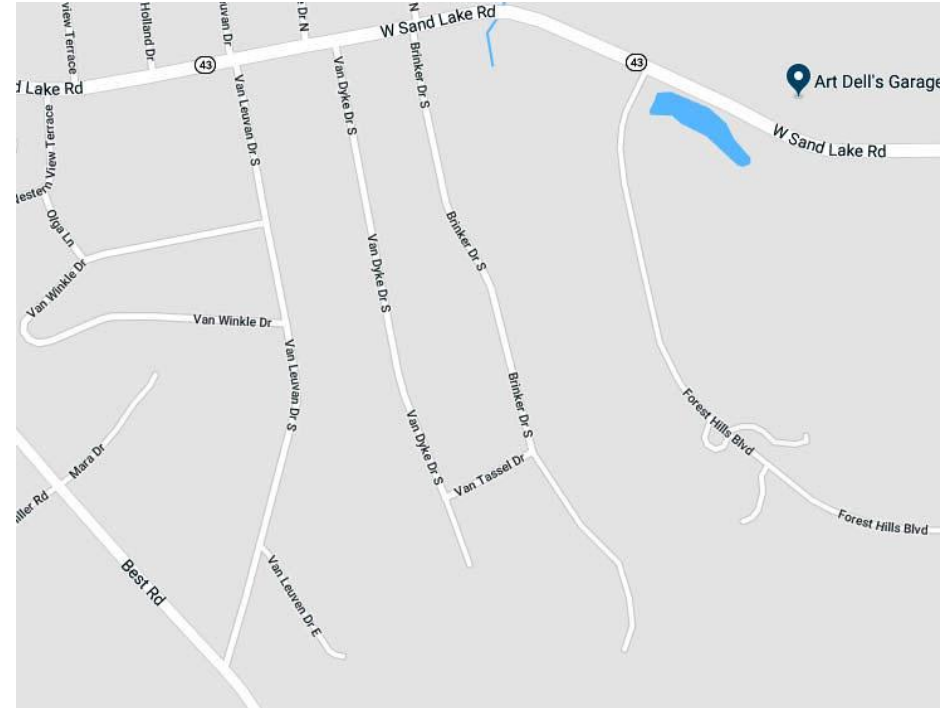
➤ Morner Road



Courtesy Google Maps

Dutch Acres (South)

- Brinker Drive
- Van Dyke Drive
- Van Tassel Drive
- Van Leuven Drive
- Van Winkle Drive
- Olga Lane
- Forest Hills Blvd
- Salisbury Road
- Rte. 43 Between Rte. 4 and Salisbury Road



Courtesy Google Maps

Timeline

- **January - Informational Meetings at Bell Top, Red Mill, and Citizen Genet Elementary Schools**
- **January 9 - Update to Board of Education**
- **February - Kindergarten Registration for Parents**
- **March 13 - Board Consideration of Attendance Zones Transition Plan**

**Comments & Questions
Please**
